

Displaying Curved Vertical Images (Image Ribbons) Based on Shape File Polylines

3/6/22

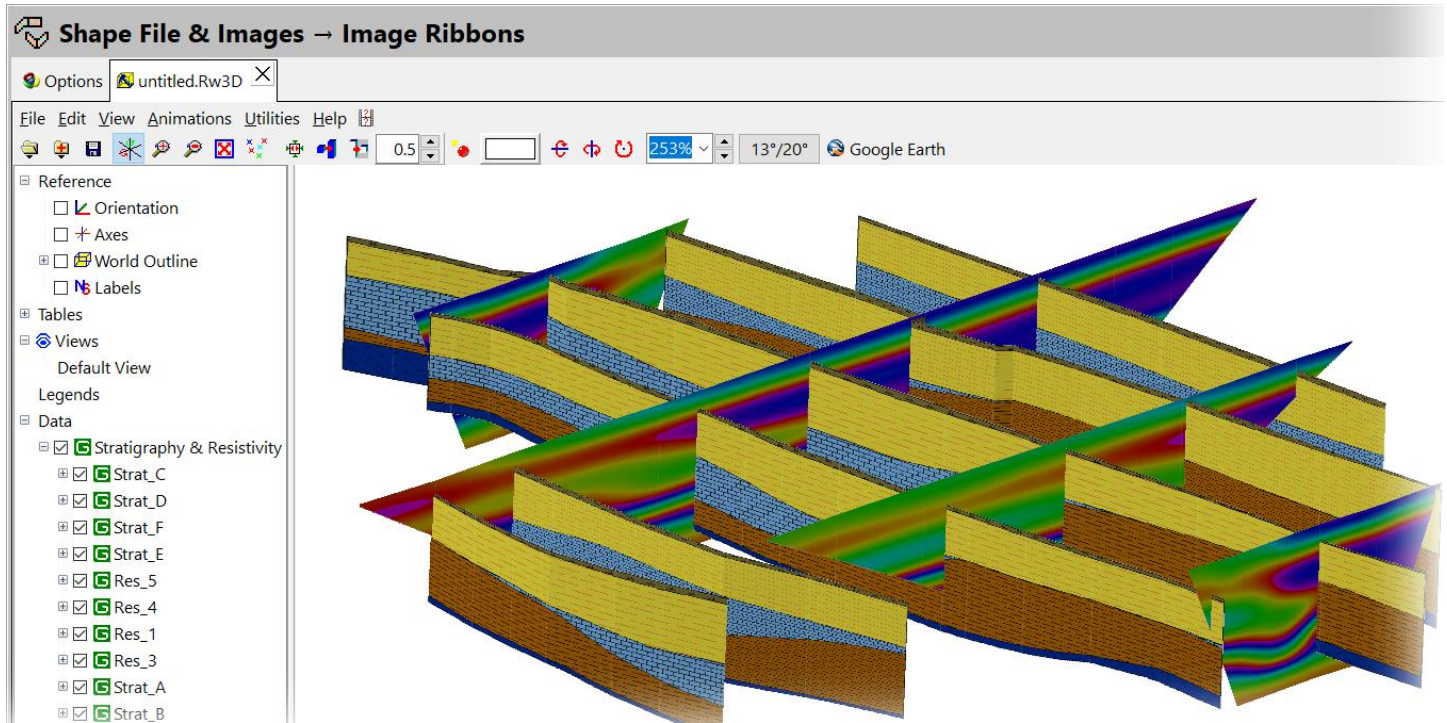


Figure 1

A new program titled *“Shape File & Images -> Image Ribbons”* has been added to the *Graphics / Images / Multiple Curved* sub-menu (Figure 2).

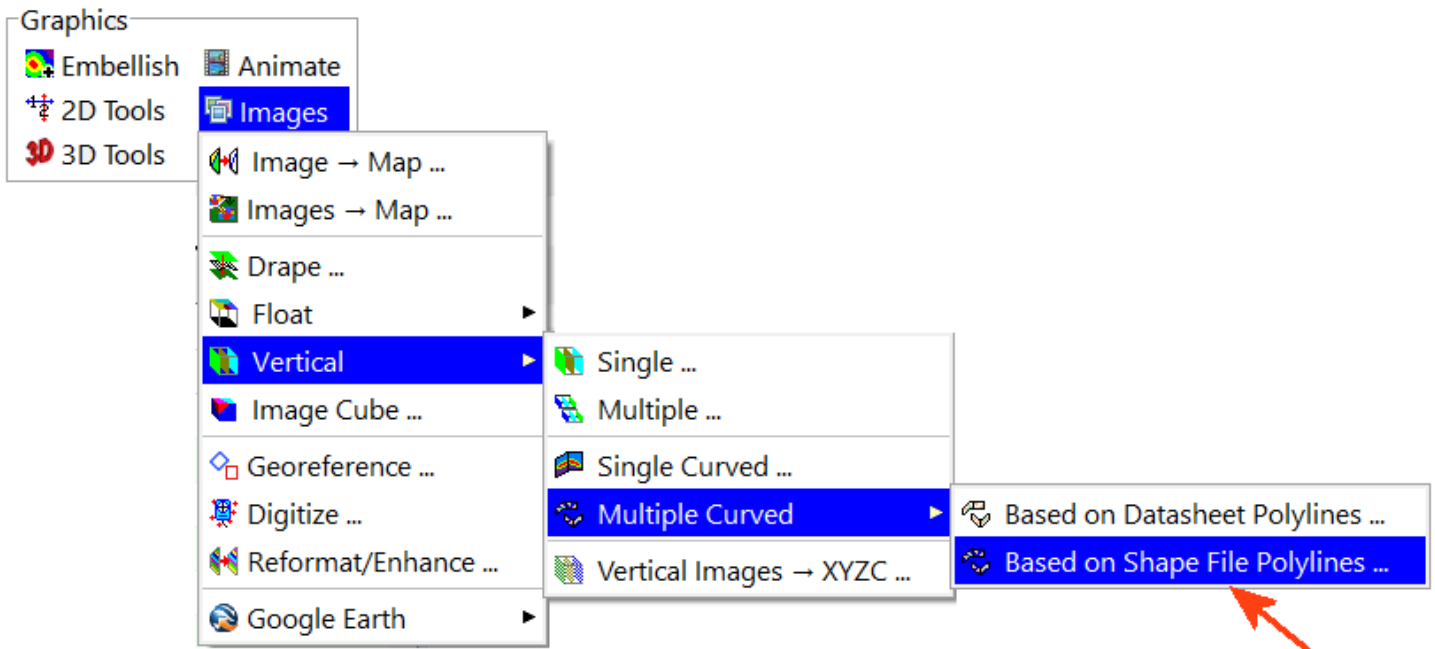


Figure 2

This program vertically positions raster images (e.g., BMP, PNG, JPG) listed within a RockWorks datasheet (

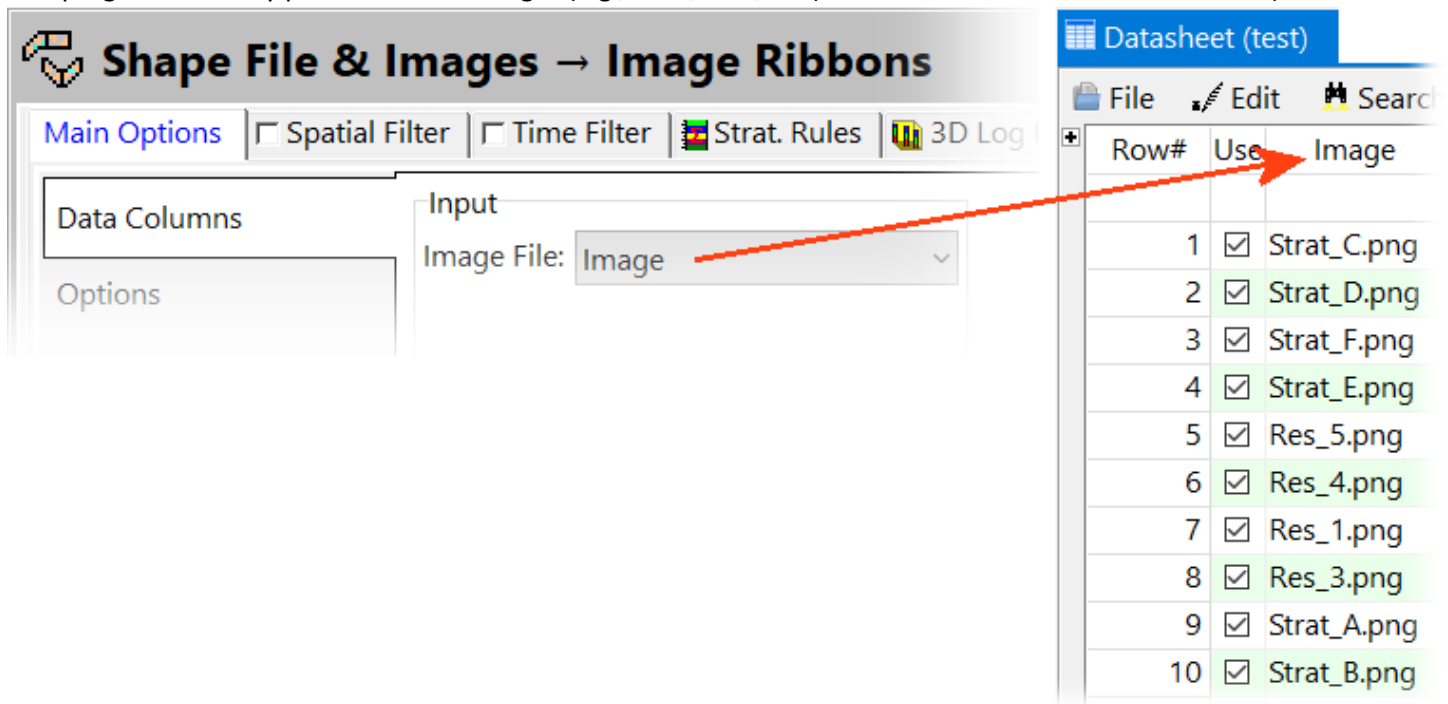


Figure 3) based on the locations of polylines within an ESRI Shape file (Figure 4). The images corresponding to a polyline are referred to as “image ribbons”.

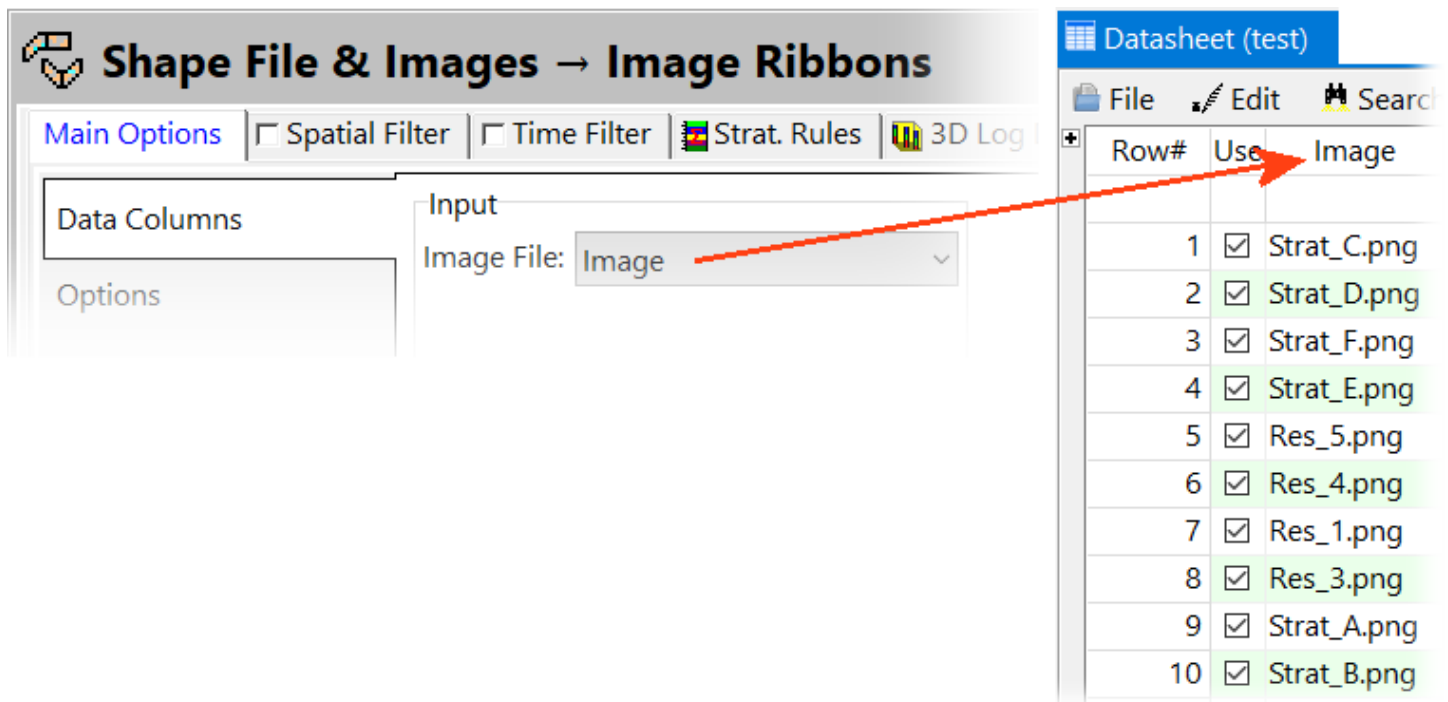


Figure 3

Notice
The images must be listed in the same order as the corresponding polylines within the Shape file.

Items within the designate image file column are also used to identify each image ribbon (Figure 1) within the RockPlot3D data list.

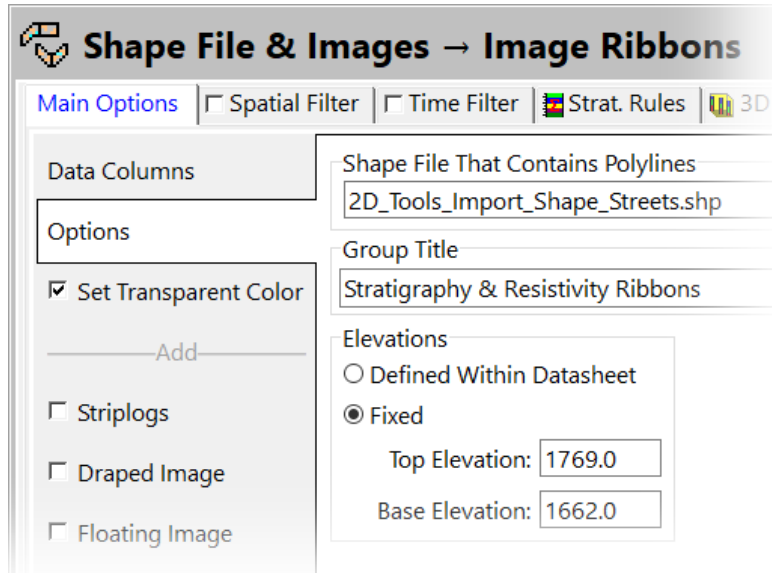


Figure 4