

03/01/26/JPR – New: Two new capabilities (Figure 1) have been added to the Borehole Operations | Maps | **Striplog Map** program:

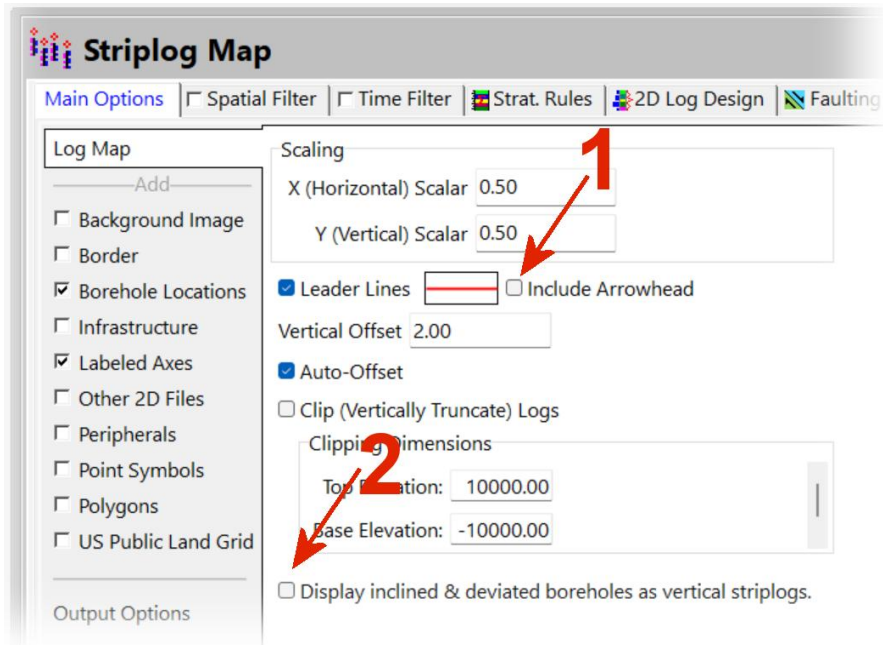


Figure 1

1. The **Include Arrowhead** option determines if the optional Leader Lines (Figure 2) that point from the borehole locations to the associated boreholes will include arrowheads.

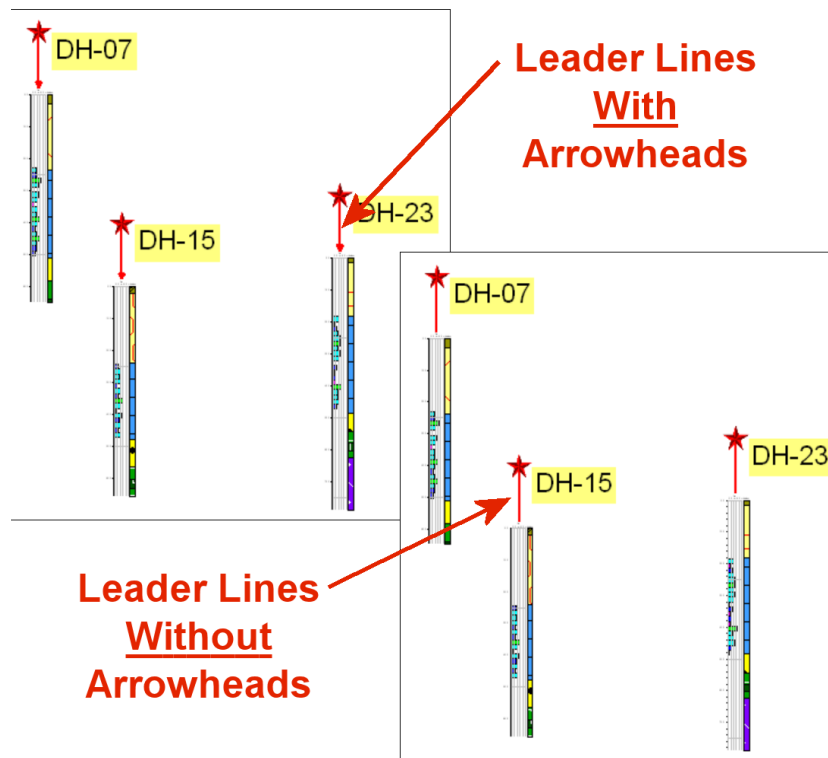


Figure 2

- It is now possible to convert inclined or deviated logs as vertical logs or as vertical projections that show the true angles and perturbations (Figure 3).

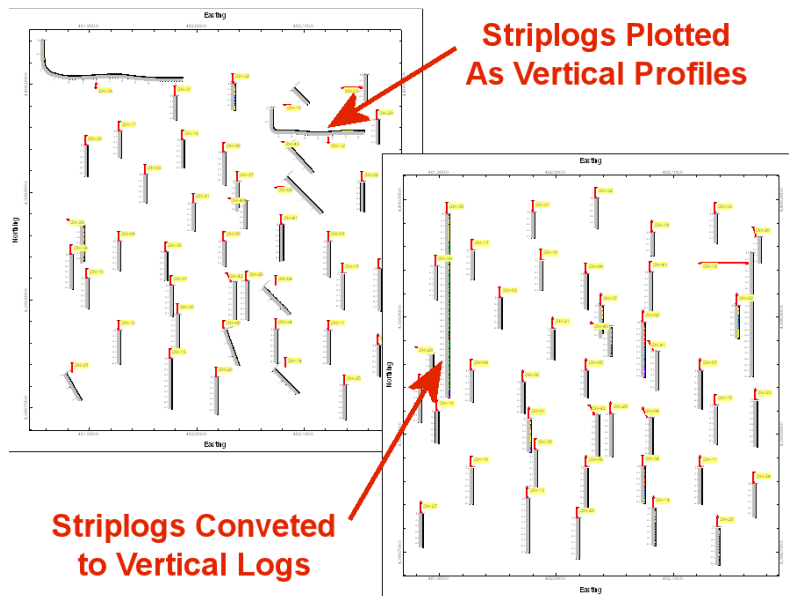


Figure 3